

NC11084PH

Certificate effective from  
9/9/11 to 12/31/21

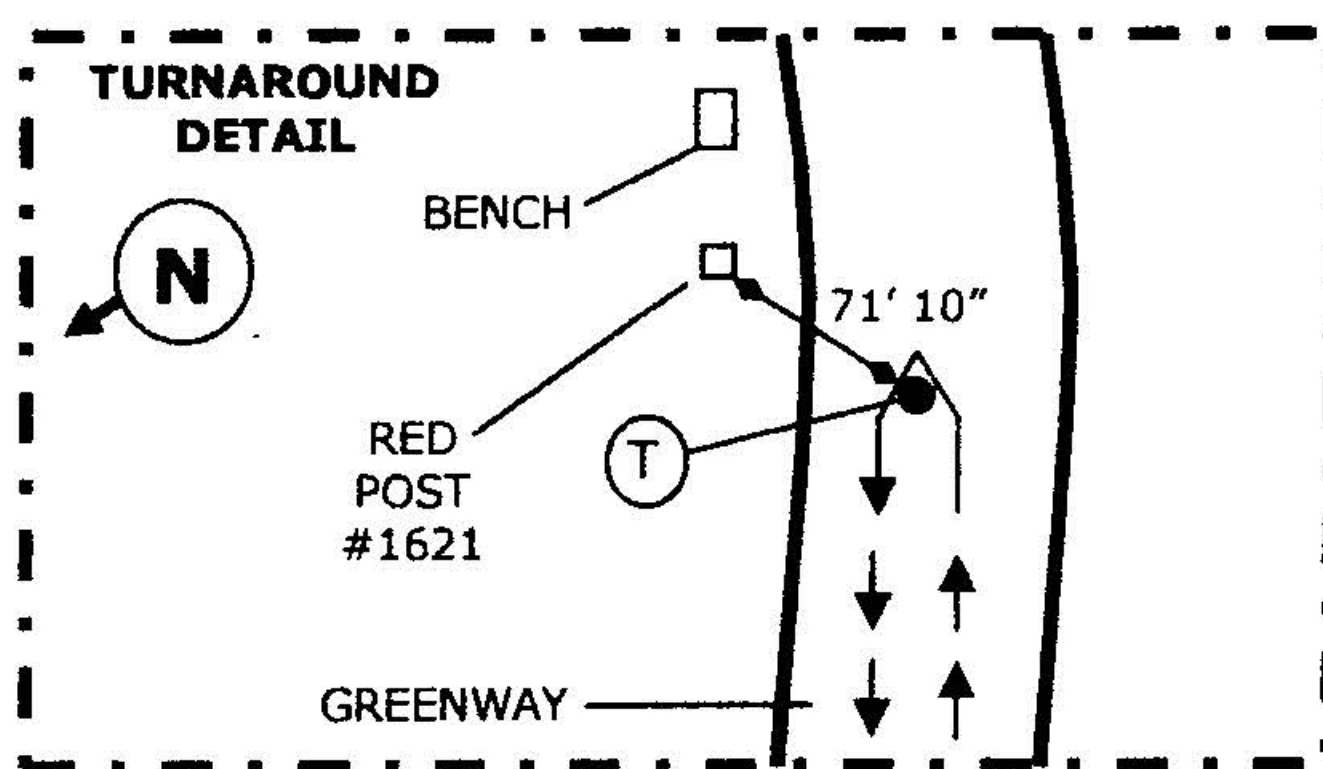
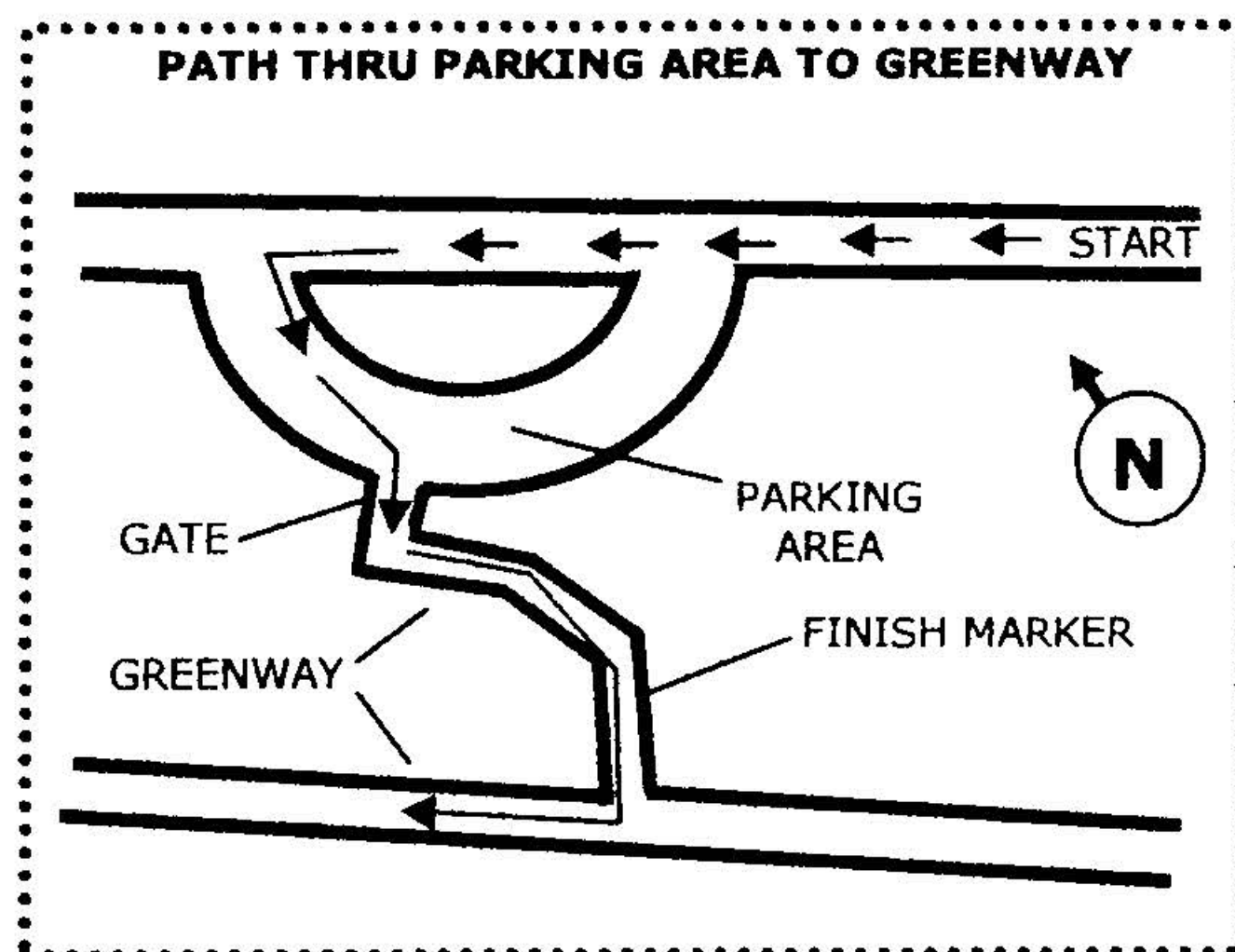
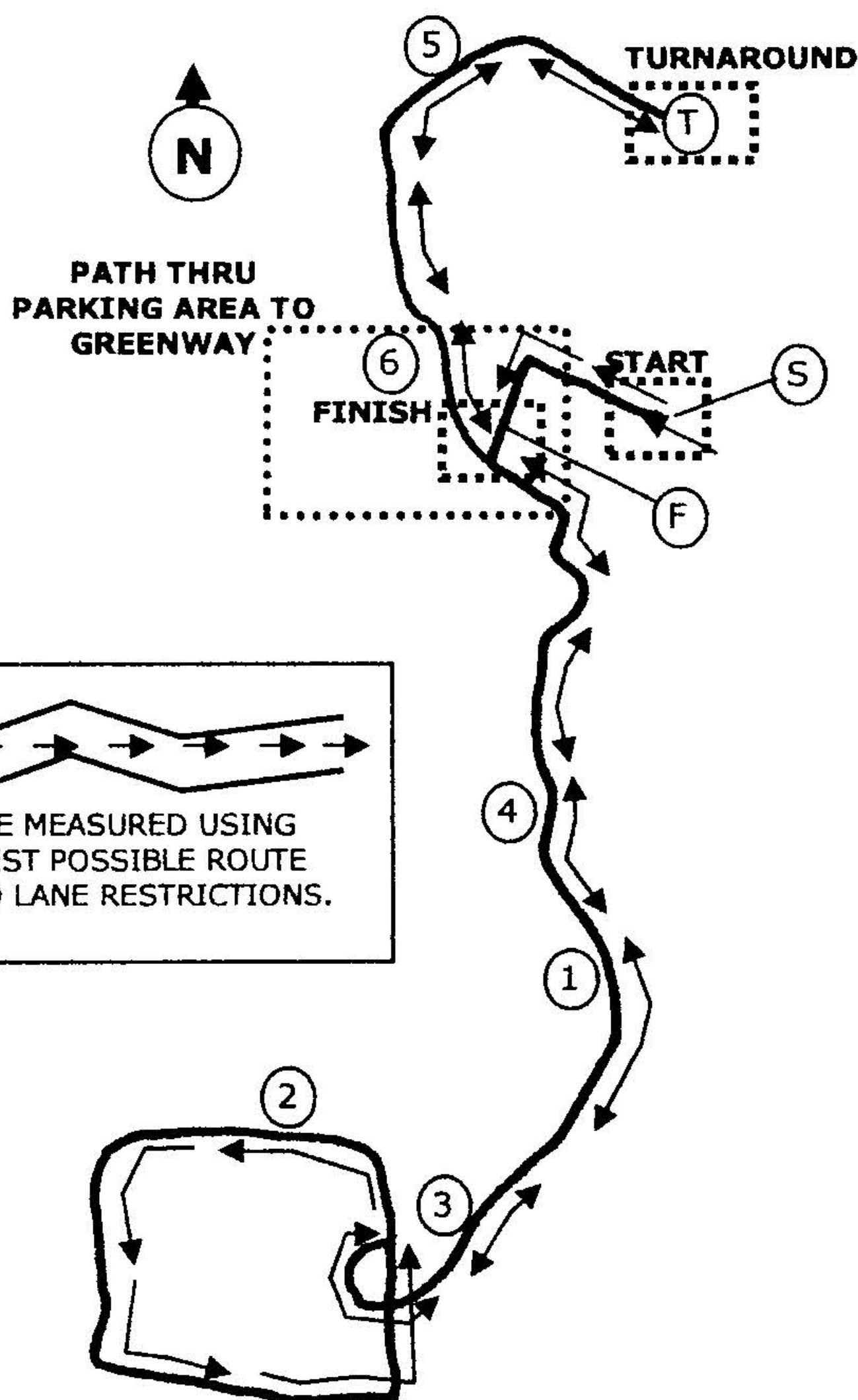


# Let Us Run 10K • Morganton, NC • May 21 2016

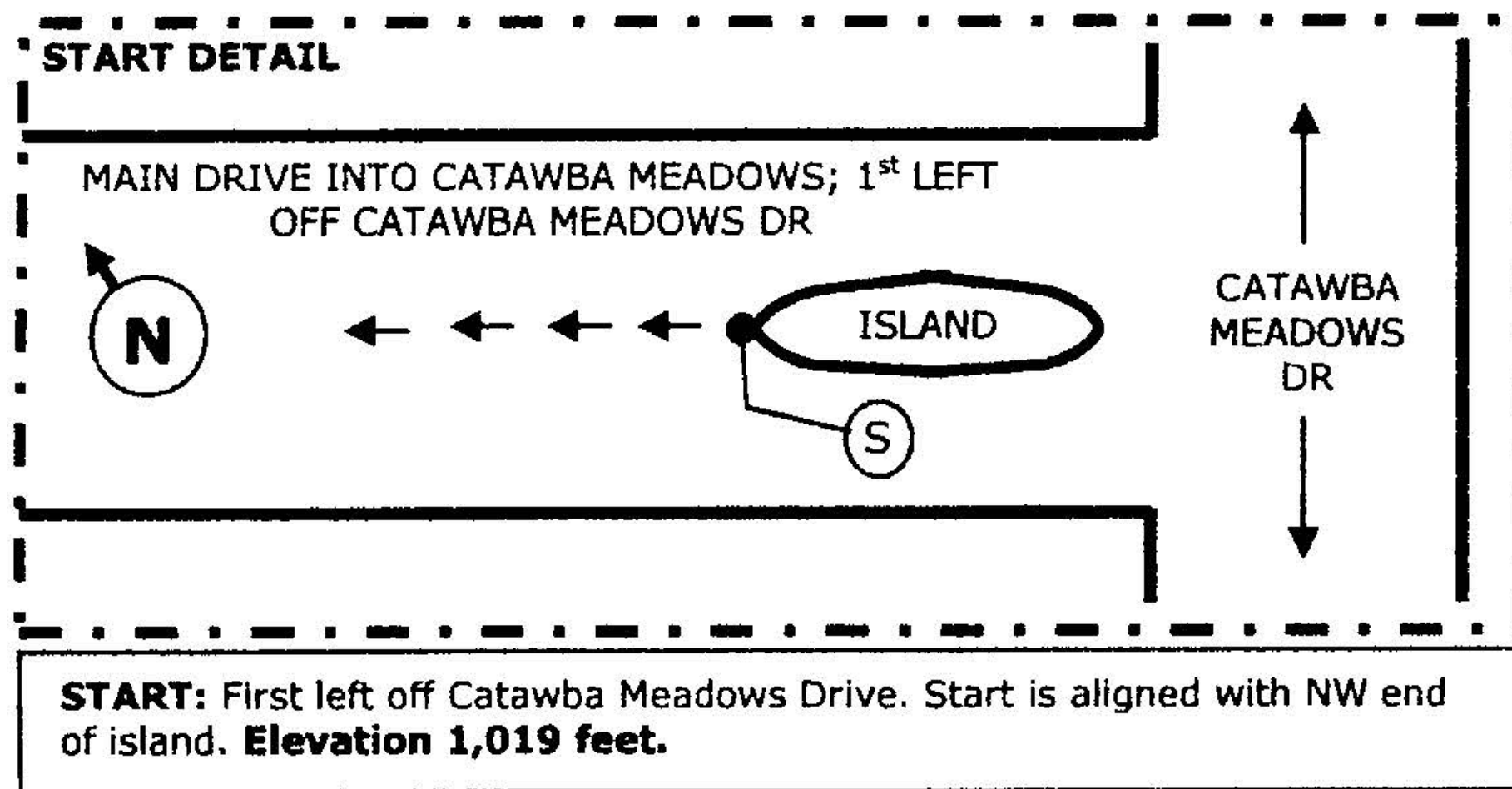
Measured by: David Lee September 8, 2011

MAPS ARE NOT TO SCALE.

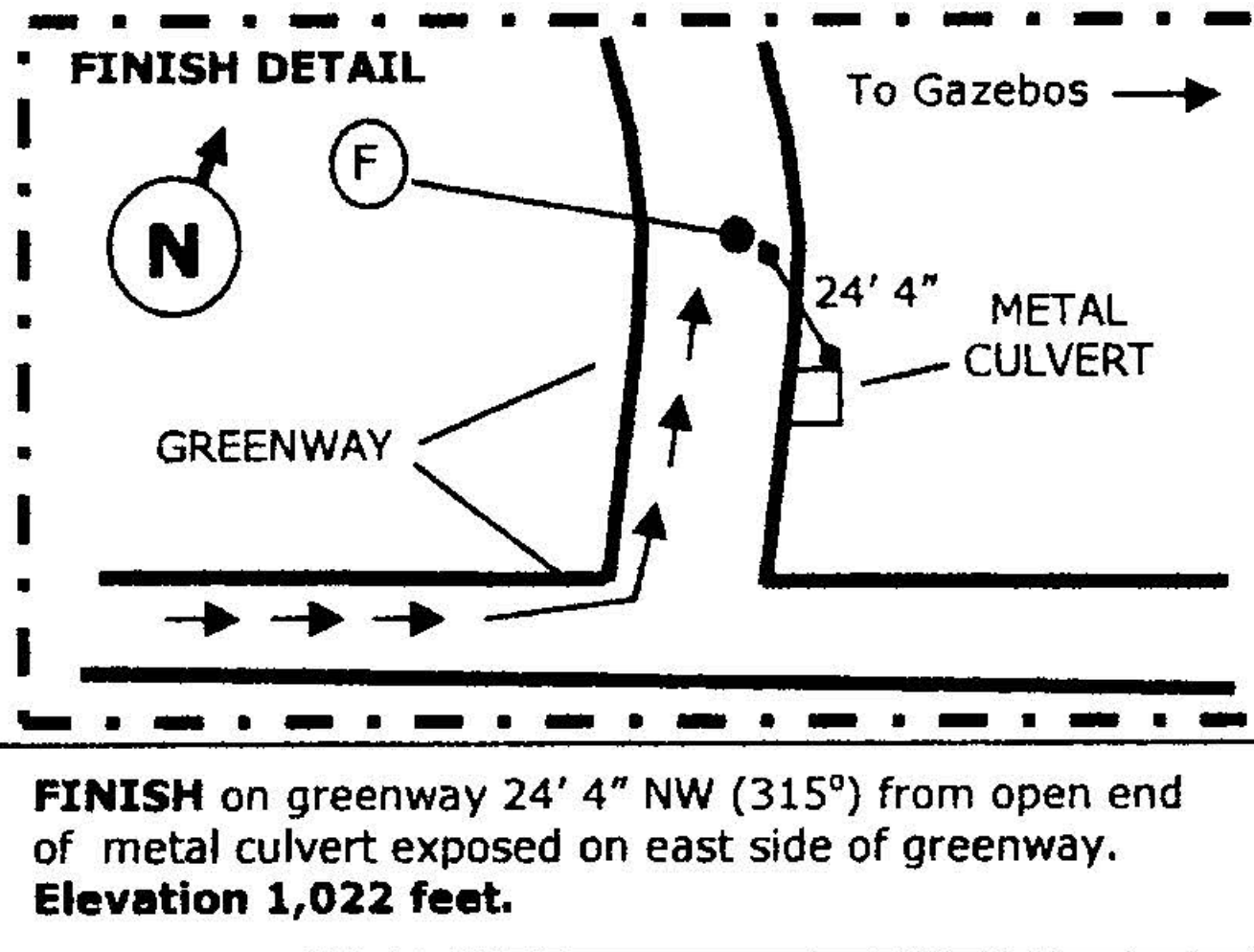
MAX ELEV. 1,026 ft; MIN ELEV 1,009 ft



**TURNAROUND** on greenway 71' 10" WNW (280°) measured from red wooden post marked "1621". Two sets of nails & washers placed on both sides of greenway.



**START:** First left off Catawba Meadows Drive. Start is aligned with NW end of island. **Elevation 1,019 feet.**



**FINISH** on greenway 24' 4" NW (315°) from open end of metal culvert exposed on east side of greenway. **Elevation 1,022 feet.**

## LIST OF MEASURED POINTS

**START:** First left off Catawba Meadows Drive (unnamed). Mark aligns with NW end of island in center of drive. **Elevation 1,019 feet.** **MILE 1:** On greenway 24' 1" NNE (15°) measured from north end of wooden deck surface at River Village shopping center. Marked with nail & washer and paint. **MILE 2:** On greenway, 103' 10" due west of wooden post marker 10. Marked with nail & washer and paint; **MILE 3:** On greenway, 23' 9" due east of SW end of wooden rail fence. Marked with nail & washer and paint; **MILE 4:** On greenway, 41' 10" ENE (60°) measured from plain wooden post with green paint at bottom. Marked with nail & washer and paint; **MILE 5:** On greenway, 379' 5" due west of path that leads to baseball fields from greenway. Marked with nail & washer and paint; **TURNAROUND:** On greenway, 71' 10" WNW (280°) measured from red wooden post marked with "1621." Marked with nail & washer and paint; **MILE 6:** On greenway, 79' 3" WNW (280°) measured from NW corrugated awning support on storage barn. Marked with nail & washer and paint; **FINISH:** On greenway west of three gazebos. Mark is 24' 4" NW (315° NW) from open end of metal culvert exposed on east side of greenway. **Elevation 1,022 feet.**